

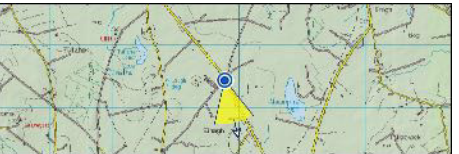
Photomontage

Part 1 of 1



View flat at a comfortable arm's length

This planar projection panorama has been captured, prepared and presented in accordance with the guidance set out in the Scottish Natural Heritage 2017 guidance 'Visual Representation of Wind Farms'.



National Grid Cordinate (ITM)
Easting: 496752
Northing: 661488
Elevation: 17.1 m

Horizontal Field of View: 53.5 ° (planar projection)
Principal Distance: 812.5 mm
Paper size: (half A1) 841 x 297 mm
Correct printed image size: 820 x 260 mm

Date and Time: 15/11/2022 10:51
Camera: Canon 5D Mark II
Lens: Fixed 50mm
Camera Height: 1.7m (AGL)

Direction (clockwise from Grid N):
Distance to Nearest Visible Turbine:
Nearest Turbine:

167 °
3.5 km
T1



Baseline Photograph

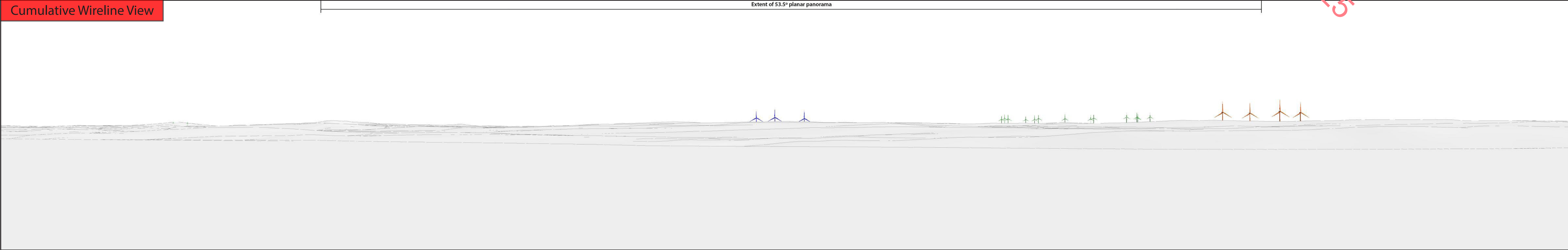
This image provides landscape and visual context only

Part 1 of 1



Cumulative Wireline View

Extent of 53.5° planar panorama



This cylindrical projection panorama has been captured, prepared and presented in accordance with the guidance set out in the Scottish Natural Heritage 2017 guidance 'Visual Representation of Wind Farms'.



National Grid Coordinate (ITM)
Easting: 503985
Northing: 652361
Elevation: 42.6 m

Horizontal Field of View: 90 ° (cylindrical projection)
Principal Distance: 522 mm
Turbine Tip Height: 150m
Turbine Hub Height: 82m
Turbine Rotor Diameter: 136m


Date and Time: 13/10/2022 08:22
Camera: Canon 5D Mark II
Lens: Fixed 50mm
Camera Height: 1.7m (AGL)

Direction (clockwise from Grid N): 312 °
Distance to Nearest Visible Turbine: 8.2 km
Nearest Turbine: T3



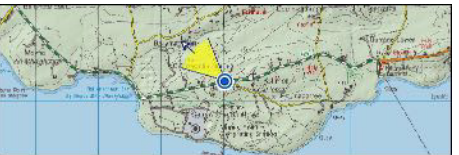
Wireline Model

Part 1 of 1



View flat at a comfortable arm's length

This planar projection panoramic model has been prepared and presented in accordance with the guidance set out in the Scottish Natural Heritage 2017 guidance 'Visual Representation of Wind Farms'.



National Grid Cordinate (ITM)
Easting: 503985
Northing: 652361
Elevation: 42.6 m

Horizontal Field of View: 53.5 ° (planar projection)
Principal Distance: 812.5 mm
Paper size: (half A1) 841 x 297 mm
Correct printed image size: 820 x 260 mm

Date and Time: 13/10/2022 08:22
Camera: Canon 5D Mark II
Lens: Fixed 50mm
Camera Height: 1.7m (AGL)

Direction (clockwise from Grid N): 312 °
Distance to Nearest Visible Turbine: 8.2 km
Nearest Turbine: T3



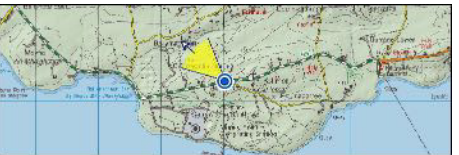
Photomontage

Part 1 of 1



View flat at a comfortable arm's length

This planar projection panorama has been captured, prepared and presented in accordance with the guidance set out in the Scottish Natural Heritage 2017 guidance 'Visual Representation of Wind Farms'.



National Grid Cordinate (ITM)
Easting: 503985
Northing: 652361
Elevation: 42.6 m

Horizontal Field of View: 53.5 ° (planar projection)
Principal Distance: 812.5 mm
Paper size: (half A1) 841 x 297 mm
Correct printed image size: 820 x 260 mm

Date and Time: 13/10/2022 08:22
Camera: Canon 5D Mark II
Lens: Fixed 50mm
Camera Height: 1.7m (AGL)

Direction (clockwise from Grid N): 312 °
Distance to Nearest Visible Turbine: 8.2 km
Nearest Turbine: T3



Baseline Photograph

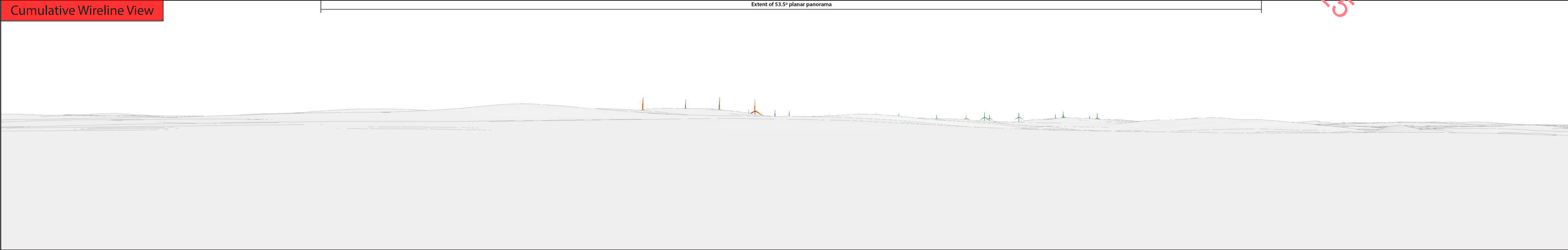
This image provides landscape and visual context only

Part 1 of 1

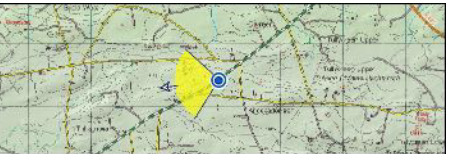


Cumulative Wireline View

Extent of 53.5° planar panorama



This cylindrical projection panorama has been captured, prepared and presented in accordance with the guidance set out in the Scottish Natural Heritage 2017 guidance 'Visual Representation of Wind Farms'.



National Grid Cordinate (ITM)
Easting: 506998
Northing: 659473
Elevation: 63.7 m

Horizontal Field of View: 90 ° (cylindrical projection)
Principal Distance: 522 mm
Turbine Tip Height: 150m
Turbine Hub Height: 82m
Turbine Rotor Diameter: 136m


Date and Time: 13/10/2022 11:43
Camera: Canon 5D Mark II
Lens: Fixed 50mm
Camera Height: 1.7m (AGL)

Direction (clockwise from Grid N): 262 °
Distance to Nearest Visible Turbine: 9.4 km
Nearest Turbine: T1



Wireline Model

Part 1 of 1



View flat at a comfortable arm's length

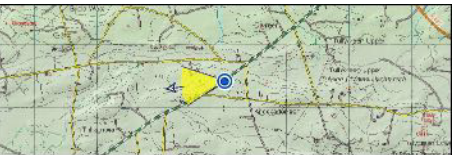
This planar projection panoramic model has been prepared and presented in accordance with the guidance set out in the Scottish Natural Heritage 2017 guidance 'Visual Representation of Wind Farms'.

 Proposed Turbines

 Existing Turbines

 Permitted Turbines

 In Planning Turbines



National Grid Cordinate (ITM)
Easting: 506998
Northing: 659473
Elevation: 63.7 m

Horizontal Field of View: 53.5 ° (planar projection)
Principal Distance: 812.5 mm
Paper size: (half A1) 841 x 297 mm
Correct printed image size: 820 x 260 mm

Date and Time: 13/10/2022 11:43
Camera: Canon 5D Mark II
Lens: Fixed 50mm
Camera Height: 1.7m (AGL)

Direction (clockwise from Grid N): 262 °
Distance to Nearest Visible Turbine: 9.4 km
Nearest Turbine: T1



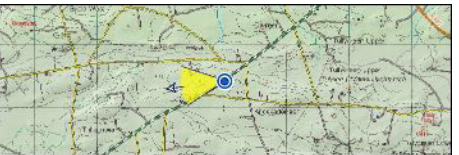
Photomontage

Part 1 of 1



View flat at a comfortable arm's length

This planar projection panorama has been captured, prepared and presented in accordance with the guidance set out in the Scottish Natural Heritage 2017 guidance 'Visual Representation of Wind Farms'.



National Grid Coordinate (ITM)
Easting: 506998
Northing: 659473
Elevation: 63.7 m

Horizontal Field of View: 53.5 ° (planar projection)
Principal Distance: 812.5 mm
Paper size: (half A1) 841 x 297 mm
Correct printed image size: 820 x 260 mm

Date and Time: 13/10/2022 11:43
Camera: Canon 5D Mark II
Lens: Fixed 50mm
Camera Height: 1.7m (AGL)

Direction (clockwise from Grid N):
Distance to Nearest Visible Turbine:
Nearest Turbine:

262 °
9.4 km
T1



Baseline Photograph


This image provides landscape and visual context only

Part 1 of 1

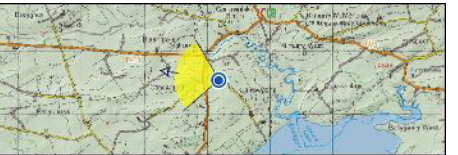


Cumulative Wireline View

Please Note: The proposed wind farm is not visible from this viewpoint



This cylindrical projection panorama has been captured, prepared and presented in accordance with the guidance set out in the Scottish Natural Heritage 2017 guidance 'Visual Representation of Wind Farms'.



National Grid Cordinate (ITM)
Easting: 511155
Northing: 655599
Elevation: 45.2 m

Horizontal Field of View: 90 ° (cylindrical projection)
Principal Distance: 522 mm
Turbine Tip Height: 150m
Turbine Hub Height: 82m
Turbine Rotor Diameter: 136m

Date and Time: 13/10/2022 08:51
Camera: Canon 5D Mark II
Lens: Fixed 50mm
Camera Height: 1.7m (AGL)

Direction (clockwise from Grid N):
Distance to Nearest Visible Turbine:
Nearest Turbine:

279 °
N/A km
T3

